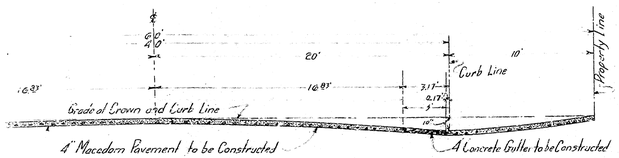

SECTION OF PAVEMENT AT C.C.
Scale 1"=5'



SECTION OF PAVEMENT AT A.A.
Scale 1"=5'

PLAN Nº 839
FOR THE IMPROVEMENT OF
WESTERN AVENUE
BETWEEN
NINTH STREET AND BASE LINE STREET
IN THE
CITY OF SAN BERNARDINO CALIFORNIA

October 1925.
Scale as Shown
C. E. Johnson
City Engineer

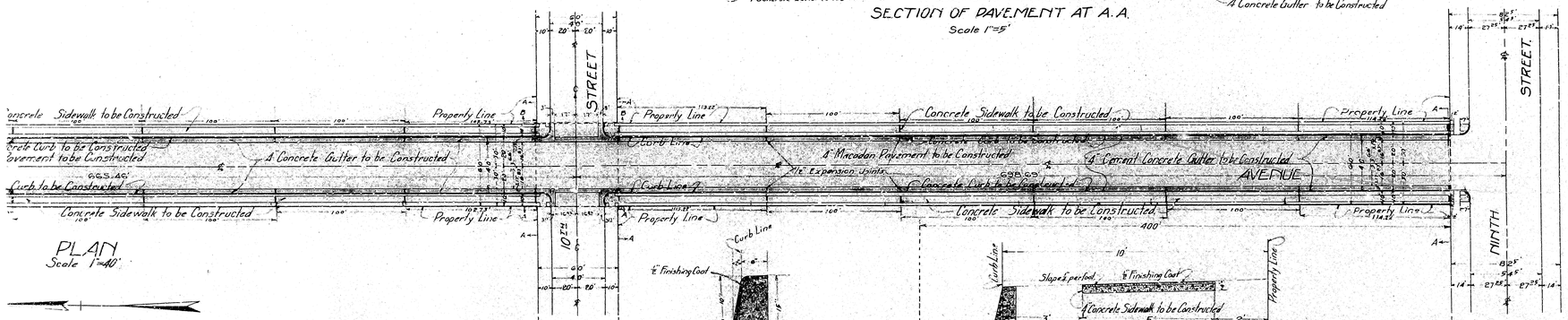

PLAN
Scale 1"=40'

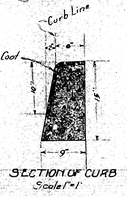

SECTION OF CURB
Scale 1"=1'



SECTION OF SIDEWALK AND CURB
Scale ¢=1'

LEGEND

" or in means inch or inches.
' or ft means foot or feet
Elev means Elevation
¢ means Center Line
№ means Number
Concrete Sidewalk to be Constructed shown thus on Plan
Concrete Sidewalk to be Constructed shown thus in Section
Concrete Curb to be Constructed shown thus on Plan
Concrete Curb to be Constructed shown thus in Section
4" Concrete Gutter to be Constructed shown thus on Plan
4" Concrete Gutter to be Constructed shown thus in Section
4" Macadam Pavement to be Constructed shown thus on Plan
4" Macadam Pavement to be Constructed shown thus in Section
Expansion Joints shown thus.

TITLE TO STREET

Title to Western Avenue is by dedication of by the Cajon View Subdivision as Recorded in Book 21 Page 93 of Maps, in the office of the Recorder San Bernardino, County, California.

Grade of Western Avenue established by Ordinance Nº 1221 Dated June 22-1925

Plan Adopted - November 16. 1925.

NOTE:-
All elevations shown in Red figures are in feet and are above a plane which is 1045.28 feet below the City Bench Mark as established by Ordinance 383 of the City of San Bernardino California.

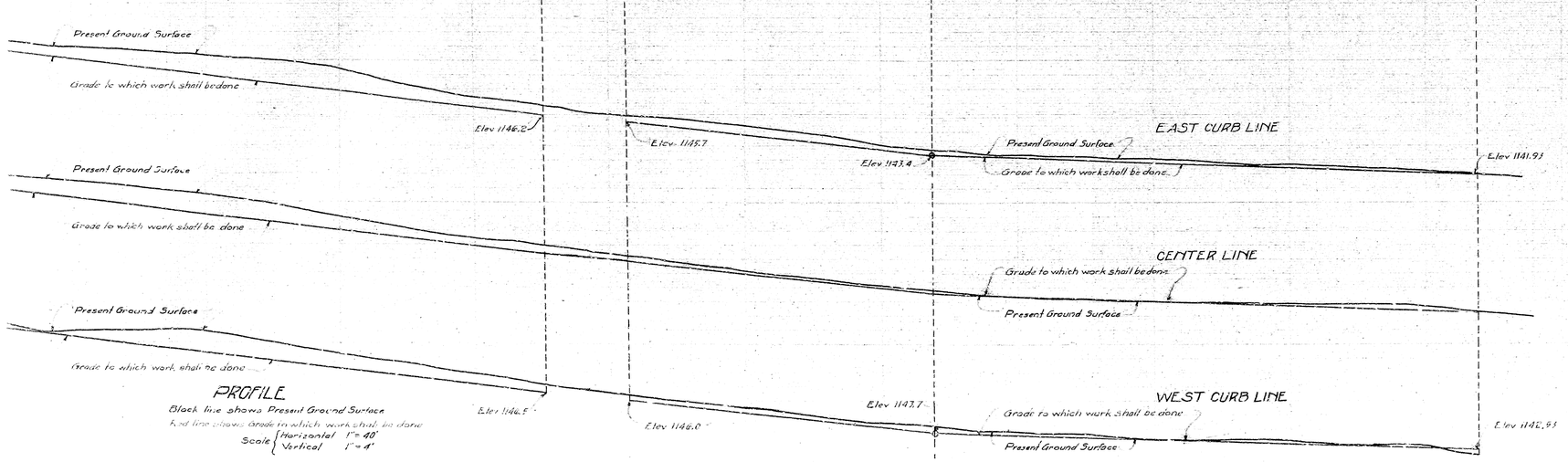

PROFILE

Black line shows Present Ground Surface
Red line shows Grade to which work shall be done
Scale { Horizontal 1"=40' / Vertical 1"=4'

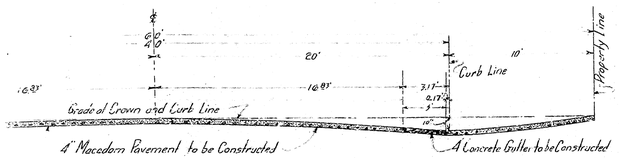

SECTION OF PAVEMENT AT C.C.
Scale 1"=5'



SECTION OF PAVEMENT AT A.A.
Scale 1"=5'

PLAN Nº 839
FOR THE IMPROVEMENT OF
WESTERN AVENUE
BETWEEN
NINTH STREET AND BASE LINE STREET
IN THE
CITY OF SAN BERNARDINO CALIFORNIA

October 1925.
Scale as Shown
C. E. Johnson
City Engineer

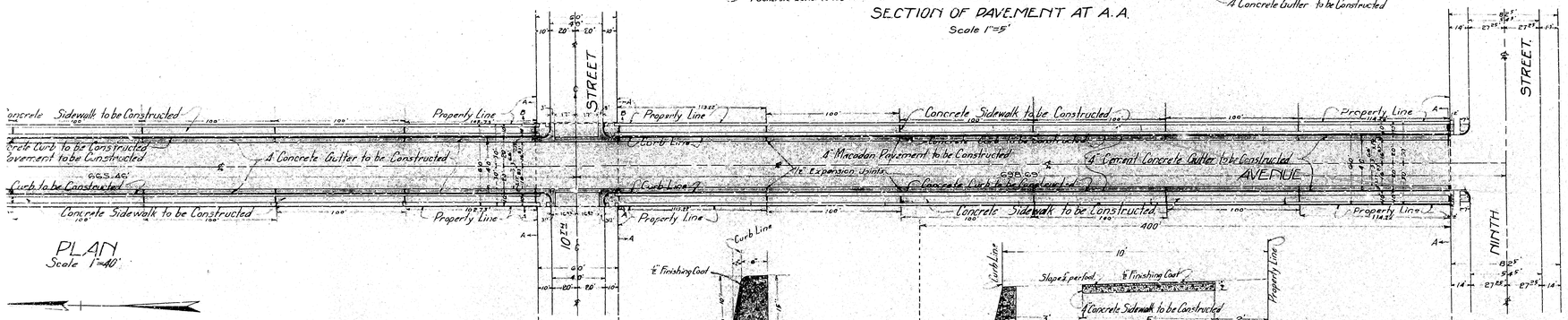

PLAN
Scale 1"=40'

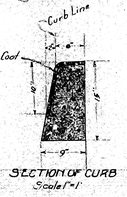

SECTION OF CURB
Scale 1"=1'



SECTION OF SIDEWALK AND CURB
Scale ¢=1'

LEGEND

" or in means inch or inches.
' or ft means foot or feet
Elev means Elevation
¢ means Center Line
№ means Number
Concrete Sidewalk to be Constructed shown thus on Plan
Concrete Sidewalk to be Constructed shown thus in Section
Concrete Curb to be Constructed shown thus on Plan
Concrete Curb to be Constructed shown thus in Section
4" Concrete Gutter to be Constructed shown thus on Plan
4" Concrete Gutter to be Constructed shown thus in Section
4" Macadam Pavement to be Constructed shown thus on Plan
4" Macadam Pavement to be Constructed shown thus in Section
Expansion Joints shown thus.

TITLE TO STREET

Title to Western Avenue is by dedication of by the Cajon View Subdivision as Recorded in Book 21 Page 93 of Maps, in the office of the Recorder San Bernardino, County, California.

Grade of Western Avenue established by Ordinance Nº 1221 Dated June 22-1925

Plan Adopted - November 16. 1925.

NOTE:-
All elevations shown in Red figures are in feet and are above a plane which is 1045.28 feet below the City Bench Mark as established by Ordinance 383 of the City of San Bernardino California.

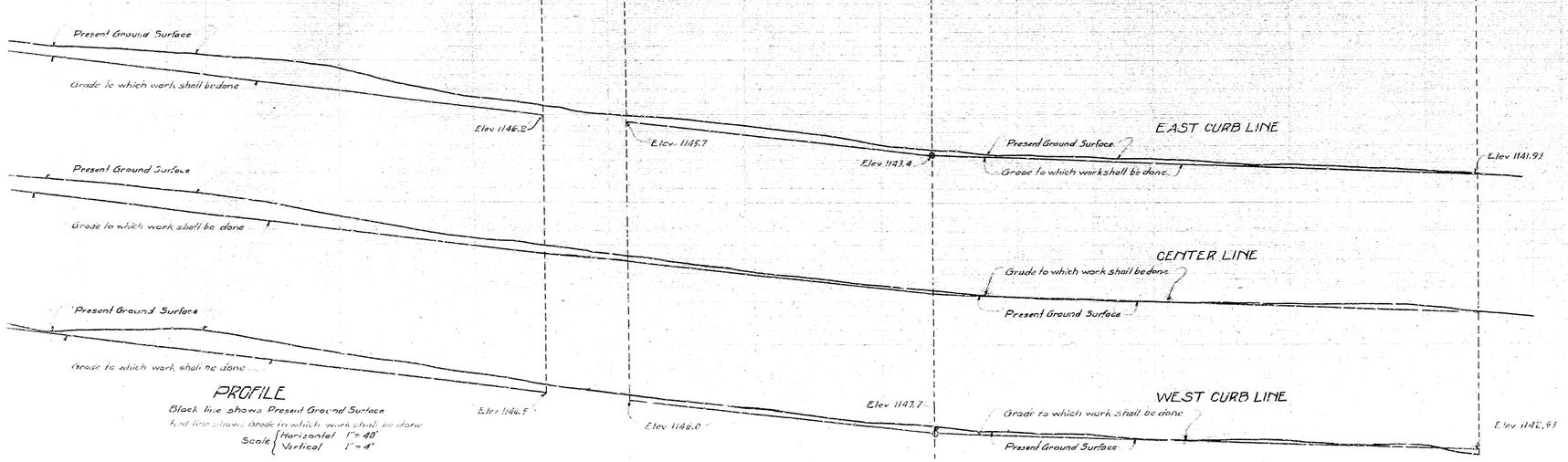

PROFILE

Black line shows Present Ground Surface
Red line shows Grade to which work shall be done
Scale { Horizontal 1"=40' / Vertical 1"=4'